

10 THEMBALETHU - GEORGE INDUSTRIA TEMPORARY







This route travels in a FORWARD (10F, clockwise) and REVERSE (10R, anti-clockwise) direction, indicated by a direction icon:  















Due to long-term roadworks, this map indicates the temporary deviation to the planned Route 10.



Legend

-  Direction indicator
-  Departure point
-  Bus stop
-  Transfer point
-  Terminal point
-  Route 10 Thembalethu - George Industria Temp

CONNECTING ROUTES

-  Route 1A New Dawn Park - CBD
-  Route 1C Protea- CBD
-  Route 1E Pacaltsdorp - Hospital
-  Route 1B Harmony Park - CBD
-  Route 9 Industrial Loop
-  Route 15 Parkdene - CBD
-  Route 16 Parkdene - Garden Route Mall
-  Route 18 Parkdene - Blanco
-  Route 18A Thembalethu - Blanco
-  Route 51A Borchers Community
-  Route 60 Rosedale - CBD
-  Route 60 Syferfontein/Roseale - CBD

October 2024